

RABAN & RABAN

— LLC —

Attorneys at Law

**11710 Long Beach Blvd.
Haven Beach, NJ 08008**

REGINALD J. RABAN (Retired)

JAMES S. RABAN*▲

MEMBER OF NJ BAR *

MEMBER OF PA BAR▲

TEL (609) 492-0533

FAX (609) 492-0464

Email: jraban@regraban.com

January 26, 2022

Via Hand Delivery and Jfife@longbeachtownship.com

Jackie Fife

Long Beach Township Land Use Board

6805 Long Beach Boulevard

Brant Beach, NJ 08008

Re: LBI Investment Group, LLC Minor Subdivision Proposal
67th Street and Ocean Blvd.
Block 15.23, Lot 6, Long Beach Township

Dear Jackie:


Enclosed please find the following with regard to the above referenced matter:

- (x) Original and 14 copies of Land Use Development Application
- (x) 14 copies of Minor Subdivision Plans prepared by James Brzozowski, P.E., P.P., of Horn, Tyson & Yoder, Inc.
- (x) 14 copies of Tax Map with Property Lot and Block highlighted
- (x) 14 color copies of Four Property Photos
- (x) 1 copy of Affidavit of Ownership
- (x) 1 copy of Signed Checklist
- (x) 1 W-9
- (x) 1 Proposed Public Notice
- (x) Application Fee Variance check # 2459 Amount \$625.00
- (x) Attorney Escrow check # 2461 Amount \$1,500.00
- (x) Please consent and/or approve for public hearing on March 9, 2022 at 7:00 p.m.

Jackie Fife
January 24, 2022
Page 2

If you have any questions, please do not hesitate to contact me. Thank you for your courtesies and attention to this matter.

Very truly yours,

A handwritten signature in black ink, appearing to read 'JAMES S. RABAN', written over the typed name.

JAMES S. RABAN

JSR/dh
Encl.

Cc: Patrick Moeller (via email)
James Brzozowski, P.E., P.P. (via email)
Frank Little, Jr., P.E., P.P. (via email)
Kevin Quinlan, Esq. (via email)

**APPLICATION TO TOWN OF LONG BEACH
TOWNSHIP LAND USE BOARD**

Do not write below - for official use only

Project Name: LBI Investment Group, LLC
Block: 15.23 Lot(s): 6
Property Address: 67th St. and Ocean Blvd.

Date Received: 1-26-22
Application Fee: \$ 625.00
Escrow Fee: \$ 1500.00
Docket Number: LUB# 09-22

CHECK ALL THAT APPLY:

- | | |
|--|--|
| <input type="checkbox"/> Bulk Variance | <input checked="" type="checkbox"/> Minor Subdivision (Exempt) |
| <input type="checkbox"/> Use Variance | <input type="checkbox"/> Major Subdivision/Preliminary |
| <input type="checkbox"/> Interpretation | <input type="checkbox"/> Major Subdivision Final Major |
| <input type="checkbox"/> Informal | <input type="checkbox"/> Site Plan/Preliminary Major |
| <input type="checkbox"/> Conditional Use | <input type="checkbox"/> Site Plan/Final |

**ANSWER ALL QUESTIONS. IF NOT APPLICABLE INDICATE WITH 'N/A' OR 'None'
DO NOT LEAVE BLANKS. INCOMPLETE APPLICATIONS WILL NOT BE
ACCEPTED OR WILL BE DEEMED INCOMPLETE**

1. Applicant Name: LBI Investment Group, LLC
Address: Street: 1415 Long Beach Blvd. City: Ship Bottom Zip: 08008
Phone: (609) 492-1102 e-mail: callanmoeller@aol.com

Applicant is: Owner Agent Corporation Partnership LLC

If applicant and/or owner is a corporation, LLC or partnership set forth the names addresses of all stockholders, partners or members having 10% or more interest on a separate paper. Corporations must be represented by a New Jersey licensed attorney and include a Resolution authorizing the Application.

2. Owner's Name: Same as Applicant - See attachment regarding ownership interest
Address: Street: _____ City: _____ Zip: _____
Phone: _____ e-mail: _____

All owners must be identified and sign application. (Use additional pages if necessary)

3. Attorney: James S. Raban, Esq.
Address: Street: 11710 Long Beach Blvd. City: Haven Beach Zip: 08008
Phone: (609) 492-0533 e-mail: jraban@regraban.com

4. Planner/Surveyor: Horn, Tyson & Yoder, Inc.
Address: Street: 8510 Long Beach Blvd. City: Brant Beach Zip: 08008
Phone: (609) 492-5050 e-mail: jimb@htyoder.com

5. Architect: _____
 Address: Street: _____ City: _____ Zip: _____
 Phone: _____ e-mail: _____

Attache additional sheets if necessary.

6. Location of property:
 Zone: R-50 Lot Area: 10,000 sq. ft. Lot Dimensions: 100' x 100'

7. Is the property located on a county road? No

8. Current Use: Vacant Land
 No. of Dwelling Units: 0 No. of Commercial Units: 0

9. Proposed Use: Two single-family building lots +

10. When was the property purchased? 12/28/21

11. Date of Last Certificate of Occupancy: _____ Attach Copy

12. Date of last construction, alteration or addition: _____ Attach copies of permits

13. Existing conditions	Pre-Existing non-conformity	Proposed conditions	Variance Needed
Building Height: _____	<input type="checkbox"/>	Building Height: _____	<input type="checkbox"/>
Front Yard Set Back _____	<input type="checkbox"/>	Front Yard Set Back _____	<input type="checkbox"/>
Side Yard Set Back _____	<input type="checkbox"/>	Side Yard Set Back _____	<input type="checkbox"/>
Side Yard Set Back _____	<input type="checkbox"/>	Side Yard Set Back _____	<input type="checkbox"/>
Rear Yard Set Back _____	<input type="checkbox"/>	Rear Yard Set Back _____	<input type="checkbox"/>
Dist. to Adj. Struct. _____	<input type="checkbox"/>	Dist. to Adj. Struct. _____	<input type="checkbox"/>
Lot Coverage (sq.ft.) _____	<input type="checkbox"/>	Lot Coverage (sq.ft.) _____	<input type="checkbox"/>
% Lot Coverage _____	<input type="checkbox"/>	% Lot Coverage _____	<input type="checkbox"/>
% Impervious Coverage _____	<input type="checkbox"/>	% Impervious Coverage _____	<input type="checkbox"/>
No. Principal Structures _____	<input type="checkbox"/>	No. Principal Structures _____	<input type="checkbox"/>
No. Accessory Structures _____	<input type="checkbox"/>	No. Accessory Structures _____	<input type="checkbox"/>
Lot Width _____	<input type="checkbox"/>		

14. Existing Restrictions:

(A) Deed Restrictions: _____ (Attach Copies) None

(B) Easements: _____ (Attach Copies) None

(C) Condominium: _____ (Attach Copies) None

15. Proposed Restriction: _____ None

16. Variances and Waivers:

(A) List Required Variances: (Include Ordinance Number)

None

On a separate paper provide legal theory supporting variance relief.

(B) List of Requested Waivers:

None

17. Briefly describe any prior or currently pending proceedings before the Land Use Board or any other Federal, State, County or local Board or Agency involving this property which is the subject of this application and attach copies of any application, supporting documentation, pleadings, decisions and/or orders from the relevant entity including any denials. None

18. List all material submitted with this application i.e. plans, surveys, drawings, photos, reports etc.

19 copies of Minor Subdivision Plan prepared by Horn, Tyson & Yoder, Inc.
19 copies of set of 4 photographs of the property

LBI INVESTMENT GROUP, LLC OWNERSHIP INFORMATION

Members of the LLC:

1. Richard Woodward
99 Southview Terrace N.
Middletown, NJ 07748
Ownership Interest: 33.3%

2. Patrick Moeller
1415 Long Beach Blvd.
Ship Bottom, NJ 08008
Ownership Interest: 33.3%


3. Karl Strom
550 Leeward Ave.
Beach Haven, NJ 08008
Ownership Interest: 33.3%

APPLICATION SUPPLEMENT

LBI Investment Group, LLC (the "Applicant") is seeking minor subdivision approval relative to proposed development at the property designated as Lot 6 in Block 15.23 on the Tax Map of the Township of Long Beach, located at E. Bronson Avenue and Ocean Boulevard in the Brant Beach Section of Long Beach Township. Currently, the lot is vacant. The Applicant is proposing to subdivide Block 15.23, Lot 6 into two single-family residential building lots as shown on the minor subdivision plan submitted with the application. Each of the proposed lots are 50 feet by 100 feet. The building envelopes of the proposed dwellings conform to all bulk zoning requirements. Although the Applicant believes that no variances, waivers or exceptions are required, any variances, waivers or exceptions deemed necessary or appropriate by the Board will be requested at the public hearing.

ALL OWNERS OF RECORD AND APPLICANT MUST SIGN APPLICATION. (ATTACH ADDITIONAL PAGES IF NECESSARY.)

Dates: 1/25/22



Richard Woodward, Owner
(Print name under signature)

Dates: _____

_____, Owner
(Print name under signature)

Applicant Signature (if different from owner):

Dates: _____

_____, Applicant
(Print name under signature)

Dates: _____

_____, Applicant
(Print name under signature)

MUST BE SIGNED BY OWNER(S) AND/OR APPLICANT NOT ATTORNEY

ALL OWNERS OF RECORD AND APPLICANT MUST SIGN APPLICATION. (ATTACH ADDITIONAL PAGES IF NECESSARY.)

Dates: 1/25/22

Karl Strom
Karl Strom, Owner
(Print name under signature)

Dates: _____

_____, Owner
(Print name under signature)

Applicant Signature (if different from owner):

Dates: _____

_____, Applicant
(Print name under signature)


Dates: _____

_____, Applicant
(Print name under signature)

MUST BE SIGNED BY OWNER(S) AND/OR APPLICANT NOT ATTORNEY

ALL OWNERS OF RECORD AND APPLICANT MUST SIGN APPLICATION. (ATTACH ADDITIONAL PAGES IF NECESSARY.)

Dates: 1/25/22



Patrick Moeller, Owner
(Print name under signature)

Dates: _____

_____, Owner
(Print name under signature)

Applicant Signature (if different from owner):

Dates: _____

_____, Applicant
(Print name under signature)

Dates: _____

_____, Applicant
(Print name under signature)

MUST BE SIGNED BY OWNER(S) AND/OR APPLICANT NOT ATTORNEY

LONG BEACH TOWNSHIP LAND USE BOARD CHECKLIST FOR INITIAL SUBMISSION

PLEASE NOTE: A signed, completed checklist must be received by the Land Use Board Clerk and attorney prior to deeming your application complete.

All applications and all required documents shall be submitted at least thirty (30) days prior to the regularly scheduled meeting of the Land Use Board at which consideration is sought.
NUMBER OF COPIES REQUIRED -All documents must be submitted at the same time.
INCOMPLETE SUBMISSIONS WILL NOT BE ACCEPTED!!!!

DISTRIBUTION

Please note it is the Applicant's responsibility to distribute completed applications.

Kevin S. Quinlan, Esq., 207 W Main Street, Tuckerton NJ 08087

- 1 Copy of complete Application
- 1 Copy of Variance Map, Site Plan or Sub-division Map
- 1 Copy of Architectural Plan
- 1 Copy of color photos
- 1 Copy of Tax Map with property Lot and Block highlighted.
- 1 Copy of Affidavit of Ownership, Consent, Authorization and Non-Collusion.
- 1 Copy of Proposed Notice to Property Owners and for Publication
- 1 Copy of Checklist

Frank Little, P.E., P.P. , Owen Little and Assoc., Inc. 443 Atlantic City Blvd. Beachwood, NJ 08722

- 1 Copy of Completed Application
- 1 Copy of Variance Map, Site Plan or Sub-division Map
- 1 Copy of Architectural Plans
- 1 Copy of color photos
- 1 Copy of Tax Map with property Lot and Block highlighted
- 1 Copy of Technical Check List

Board Clerk

- 1 Original of each - Application Variance Plat, Site Plan or Sub-division Plat, Architectural Plan(s) Tax Map Zoning Denial, Color Photos and items marked with **. (Check all that apply)
- 14 Copies of Application
- 14 Copies of Variance Plat, Site Plan or Subdivision
- 14 Copies of Architectural Plan(s)
- 14 Copies of Tax Map with property Lot and Block highlighted
- 14 Copies of Zoning Denial Letter
- 14 Color copies of Property Photos
- 1 W-9 Form
- 1 copy of Affidavit of Ownership, Consent, Authorization and Non-Collusion.
- 1 copy of Signed Checklist (must be submitted with initial documentation. Application will not be accepted without signed Checklist.
- 1 Copy of Technical Check List
- Electronic copy of all of the above in PDF format.**
- Check for Application Fee \$ 625.00
- Check for Initial Escrow \$ 1,500.00

Board secretary will distribute copies to fire company after deemed complete, as necessary.

Signed: _____

Date: 1/26/22

(Print name under signature)

LITTLE EGG HARBOR BAY

SHEET 17

SHEET 19

SHEET 18

SHEET 18

TAX MAP
 TOWNSHIP OF LONG BEACH
 OCEAN COUNTY
 NEW JERSEY
 SCALE: 1"=200'
 MAY 1, 1989
 GORDON L. HART L.S.
 MARCO ASSOCIATES, INC.
 50 DARBY ROAD
 HOBOKEN, N.J.

ATLANTIC OCEAN



S.D.E., DEED OF ASSOCIATION AND
 FERRITALLI, STEPH DAVARIC
 REDUCTION ESTIMATE



Long Beach Township Land Use Board

AFFIDAVIT OF OWNERSHIP, CONSENT, AUTHORIZATION, and NON-COLLUSION

STATE OF _____ :
: ss.
COUNTY OF _____ :

I, LBI Investment Group, LLC being duly sworn according to law,
(Print owner(s) name(s))
upon my/our oath depose and say:

1. I/we am/are the only owner(s) of property known as 67th St. & Ocean Blvd.,
(Street Address)
Long Beach Township, Ocean County, New Jersey known as :

Block 15.23 Lot 6
Block _____ Lot _____
Block _____ Lot _____

As shown on the Official Tax Maps of the Township of Long Beach.

2. I/we consent to the making of this application and the approval of the plans submitted herewith. I/we further agree to be bound by all representations and commitments made by myself/ourselves or my/our authorized agent. I/we further consent to the inspection of this property in connection with this application as deemed necessary by the members of the Land Use Board and/or other designated officials or representatives.

3. There has been no collusion between me/us and any member of the Township of Long Beach Land Use Board or any officials of the Township of Long Beach with respect to said application.


4. I/we hereby authorize James Raban (Agent), to make application on my/our behalf. I further agree to be bound by all representations, promises and commitments made by my agent.

Dated: 1/25/22

Signature of Owner
Rich Warden
Print Name above

Sworn and Subscribed to before me this 25 day of Jan., 2022.
Kathryn L. Minto
Notary Public

Signature of Owner
Print name above



Long Beach Township Land Use Board

AFFIDAVIT OF OWNERSHIP, CONSENT, AUTHORIZATION,
and NON-COLLUSION

STATE OF _____ :
: ss.
COUNTY OF _____ :

I, LBI Investment Group, LLC being duly sworn according to law,
(Print owner(s) name(s))
upon my/our oath depose and say:

1. I/we am/are the only owner(s) of property known as 67th St. & Ocean Blvd.
(Street Address)
Long Beach Township, Ocean County, New Jersey known as :

Block 15.23 Lot 6
Block _____ Lot _____
Block _____ Lot _____

As shown on the Official Tax Maps of the Township of Long Beach.

2. I/we consent to the making of this application and the approval of the plans submitted herewith. I/we further agree to be bound by all representations and commitments made by myself/ourselves or my/our authorized agent. I/we further consent to the inspection of this property in connection with this application as deemed necessary by the members of the Land Use Board and/or other designated officials or representatives.

3. There has been no collusion between me/us and any member of the Township of Long Beach Land Use Board or any officials of the Township of Long Beach with respect to said application.

4. I/we hereby authorize James Raban (Agent), to make application on my/our
(Print agent name)
behalf. I further agree to be bound by all representations, promises and commitments made by my agent.

Dated: 1/25/22

Karl Strom
Signature of Owner


Karl Strom
Print Name above

Signature of Owner

Print name above

Sworn and Subscribed to before me
this 25 day of Jan, 2022.

Kathryn L. Minto
Notary Public



Long Beach Township Land Use Board

AFFIDAVIT OF OWNERSHIP, CONSENT, AUTHORIZATION,
and NON-COLLUSION

STATE OF _____ :
: ss.
COUNTY OF OCEAN :

I, LBI Investment Group, LLC being duly sworn according to law,
(Print owner(s) name(s))
upon my/our oath depose and say:

1. I/we am/are the only owner(s) of property known as 67th St. & Ocean Blvd,
(Street Address)
Long Beach Township, Ocean County, New Jersey known as :

Block	<u>15.23</u>	Lot	<u>6</u>
Block	_____	Lot	_____
Block	_____	Lot	_____

As shown on the Official Tax Maps of the Township of Long Beach.

2. I/we consent to the making of this application and the approval of the plans submitted herewith. I/we further agree to be bound by all representations and commitments made by myself/ourselves or my/our authorized agent. I/we further consent to the inspection of this property in connection with this application as deemed necessary by the members of the Land Use Board and/or other designated officials or representatives.

3. There has been no collusion between me/us and any member of the Township of Long Beach Land Use Board or any officials of the Township of Long Beach with respect to said application.

4. I/we hereby authorize James Raban (Agent), to make application on my/our behalf. I further agree to be bound by all representations, promises and commitments made by my agent.
(Print agent name)


Dated: 1/10/22



Signature of Owner
Patrick S. Moeller
Print Name above


Signature of Owner

Print name above

Sworn and Subscribed to before me
this 10th day of January, 2022 .


Notary Public

DENISE LAWLOR-HAMOUDA
NOTARY PUBLIC OF NEW JERSEY
My Commission Expires 5/18/2023



TOWNSHIP OF LONG BEACH
 LAND USE BOARD
 TECHNICAL CHECKLIST

KEY: X= REQUIRED P= PROVIDED W= WAIVER N/R= NOT REQUIRED or APPLICABLE

DESCRIPTION	VARIANCE APPLICATION		MINOR APPLICATION		MAJOR SITE PLAN		MAJOR SUBDIVISION		CIRCLE ONE
	BULK	USE	SITE PLAN	SUBDIVISION	PRELIMINARY	FINAL	PRELIMINARY	FINAL	MUST BE COMPLETED
MAN-MADE FEATURES									
Show existing structures and setbacks from existing and proposed property lines, indicating those to be modified or removed or to remain. Show setback of structures on adjacent properties.	X	X	X	X	X	X	X	X	(P) (W) (N/R)
Location of proposed buildings, finished grade, first floor and basement elevations, setbacks of all buildings from nearest lot lines, building height and other pertinent improvements.	X	X	X	X	X	X	X	X	(P) (W) (N/R)
Building coverage and lot coverage calculations.	X	X	X		X	X			(P) (W) (N/R)
Existing and proposed easements, rights-of-way and their purposes.	X	X	X	X	X	X	X	X	(P) (W) (N/R)
Existing and proposed manholes, sewer lines, stormwater management facilities, waterlines, fire hydrants and utility poles within 200 FT.			X	X	X	X	X	X	(P) (W) (N/R)
Plans and profiles of proposed utility layouts, such as sewers, storm drains, water, gas, communications and electric, showing feasible connections to existing or proposed utility systems as well as channel section details, pipe sizes, types and inverts, road crowns and slopes.					X	X	X	X	(P) (W) (N/R)
All monumentation as required as per the "Map Filing Law" including all monuments found, set or to be set.				X			X	X	(P) (W) (N/R)

TOWNSHIP OF LONG BEACH
 LAND USE BOARD
 TECHNICAL CHECKLIST

KEY: X= REQUIRED P= PROVIDED W= WAIVER N/R= NOT REQUIRED or APPLICABLE

DESCRIPTION	VARIANCE APPLICATION		MINOR APPLICATION		MAJOR SITE PLAN		MAJOR SUBDIVISION		CIRCLE ONE
	BULK	USE	SITE PLAN	SUBDIVISION	PRELIMINARY	FINAL	PRELIMINARY	FINAL	MUST BE COMPLETED
Offstreet parking and loading spaces required and proposed, and location and dimensions of access drives, aisles and parking stalls		X	X		X	X			(P) (W) (N/R)
STREET									
Location, names and widths of all existing and proposed streets, sidewalks and street widening within 200 FT of the site.			X	X	X	X	X	X	(P) (W) (N/R)
Plans, profiles and cross-sections of paved areas, curbs and sidewalks.			X	X	X	X	X	X	(P) (W) (N/R)
MISCELLANEOUS									
Exterior Lighting Plan, including the location, direction of illumination, amount of illumination expressed in horizontal foot candles, wattage and drawn details of all outdoor lighting standards and fixtures.			X		X	X	X	X	(P) (W) (N/R)
Landscaping and Screening Plan showing the location, type of tree or shrub and the location, type and amount of each type of ground cover.			X	X	X	X	X	X	(P) (W) (N/R)
Storm drainage calculations.					X		X		(P) (W) (N/R)
Stormwater management facilities shown on the grading plan showing all aspects of the stormwater system.			X		X	X	X	X	(P) (W) (N/R)

TOWNSHIP OF LONG BEACH
 LAND USE BOARD
 TECHNICAL CHECKLIST

KEY: X= REQUIRED P= PROVIDED W= WAIVER N/R= NOT REQUIRED or APPLICABLE

DESCRIPTION	VARIANCE APPLICATION		MINOR APPLICATION		MAJOR SITE PLAN		MAJOR SUBDIVISION		CIRCLE ONE
	BULK	USE	SITE PLAN	SUBDIVISION	PRELIMINARY	FINAL	PRELIMINARY	FINAL	MUST BE COMPLETED
Applications for new construction or additions to buildings: See Initial Checklist for number of copies to distribute of building plans showing elevations and floor areas (including dimensions) for all floors. "Multi-family units and commercial uses require sealed Architectural Plans;" Building elevation to be provided for the full height of the building from grade to roof peak. Plan scale shall be a minimum of 1/4" per foot. Building elevations shall be provided for all sides and shall be labeled North, South, East and West.	X	X							(P) (W) (N/R)
Location of all signs and drawn details showing the size, construction type, height and content of all signs.			X		X	X			(P) (W) (N/R)
Drawn details of the type of screening to be used for the refuse storage areas, outdoor equipment and bulk storage.			X		X	X			(P) (W) (N/R)

PUBLIC NOTICE

LONG BEACH TOWNSHIP

PLEASE TAKE NOTICE that LBI Investment Group, LLC (the “Applicant”) has made application to the Long Beach Township Land Use Board for minor subdivision approval relative to proposed development at the property designated as Lot 6 in Block 15.23 on the Tax Map of the Township of Long Beach, located at E. Bronson Avenue and Ocean Boulevard in the Brant Beach Section of Long Beach Township. Currently, the lot is vacant. The Applicant is proposing to subdivide Block 15.23, Lot 6 into two single-family residential building lots as shown on the minor subdivision plan submitted with the application. Each of the proposed lots are 50 feet by 100 feet. The building envelopes of the proposed dwellings conform to all bulk zoning requirements. Although the Applicant believes that no variances, waivers or exceptions are required, any variances, waivers or exceptions deemed necessary or appropriate by the Board will be requested at the public hearing.

This matter is on the Clerk’s Docket and a hearing has been ordered for March 9, 2022 at 7:00 PM in the Administration Building, First Floor Court Room, 6805 Long Beach Boulevard, Brant Beach, NJ, at which time persons interested may appear personally or by agent or attorney with a properly authorized power of attorney. Please note that this is an in-person meeting only. There will be no virtual component.

Should the meeting format change, the Township website will be updated with necessary information up to and including the date of the meeting. You will not receive notice of a meeting format change. It is up to you to check the Township website or call the Township (609-361-6653) during normal business hours on the day of the hearing for any change from in person to virtual meeting.

Documents are available for inspection at the Land Use Board Office, 6805 Long Beach Boulevard, Brant Beach, New Jersey during normal business hours Monday through Friday 9:00 a.m. to 3:00 p.m.

File #3494

James S. Raban
Attorney for the Applicant