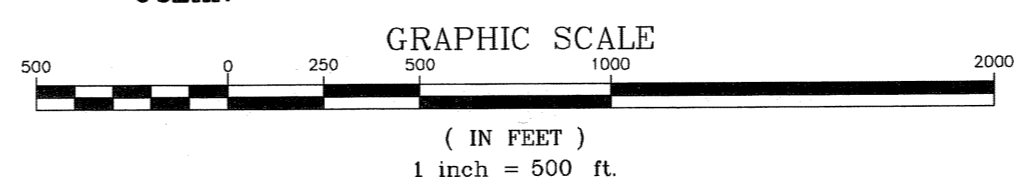


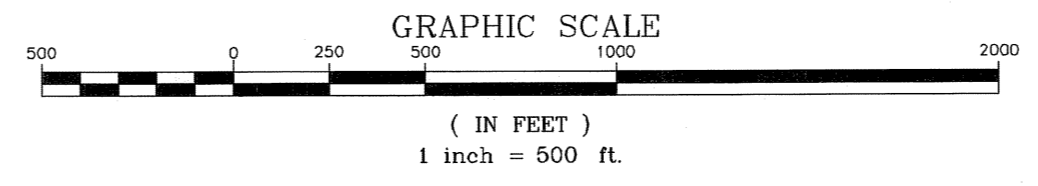
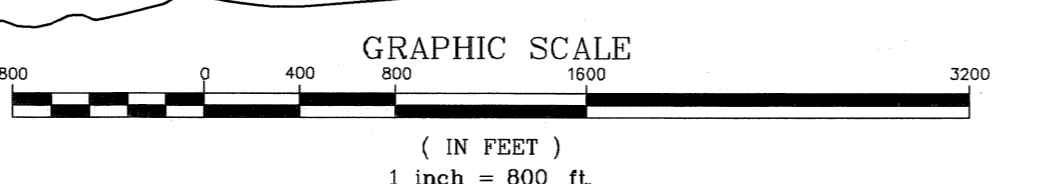
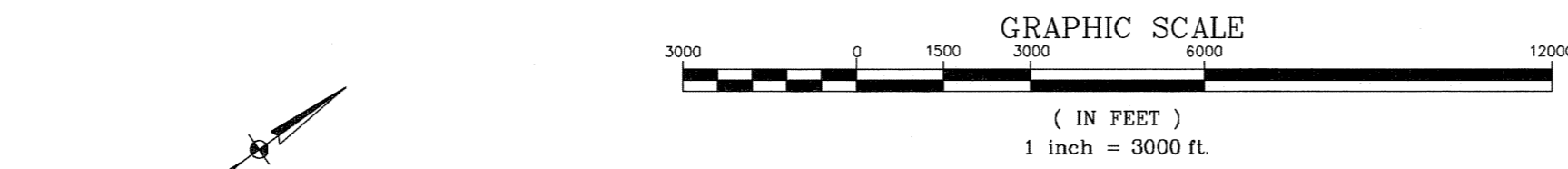
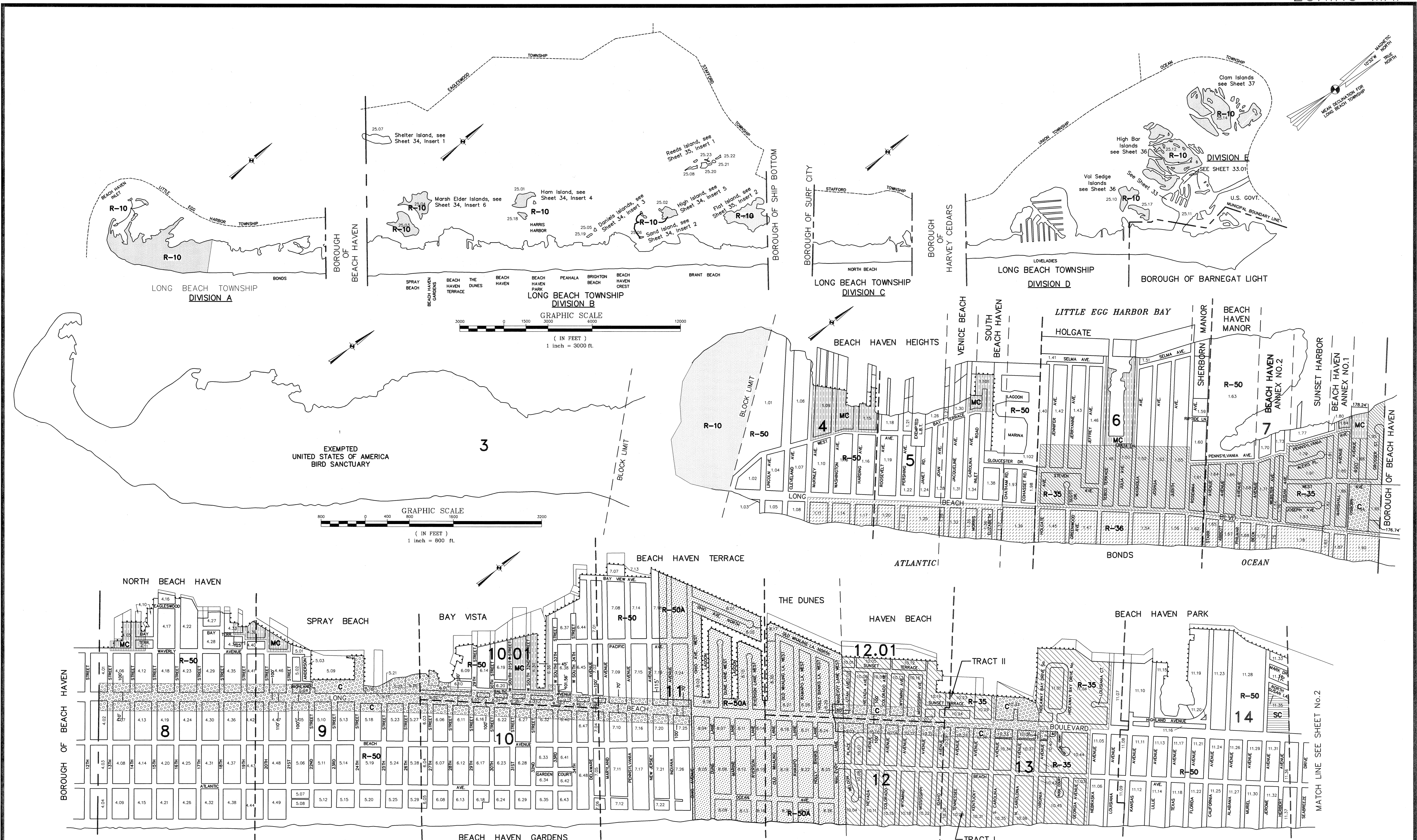
NOTE:
THIS MAP IS TO BE USED AS A GUIDE
THE BOUNDARIES FOR EACH ZONING
AREA ARE DEFINED IN THE ZONING
ORDINANCE (68-10) AS AMENDED.

| REVISIONS | |
|-------------|--|
| FEB., 1975 | |
| MAY, 1979 | |
| MAR., 1980 | |
| JAN., 1982 | |
| AUG., 1985 | |
| SEPT., 1989 | |
| AUG., 1995 | |
| MAY, 1999 | |

ZONING MAP
LONG BEACH TOWNSHIP
 OCEAN COUNTY NEW JERSEY

PREPARED BY:
OWEN, LITTLE & ASSOC. INC.
 443 ATLANTIC CITY BLVD.
 BEACHWOOD, NEW JERSEY 08722





LEGEND:

- R-10 SINGLE FAMILY RESIDENTIAL ZONE
- R-6 SINGLE FAMILY RESIDENTIAL ZONE
- R-75 SINGLE FAMILY RESIDENTIAL ZONE
- R-10E ONE FAMILY RESIDENTIAL ZONE
- R-50A SINGLE FAMILY RESIDENTIAL ZONE
- R-50 GENERAL RESIDENTIAL ZONE
- R-35 GENERAL RESIDENTIAL ZONE
- R-36 GENERAL RESIDENTIAL ZONE
- C GENERAL COMMERCIAL ZONE
- MC MARINE COMMERCIAL ZONE
- SC SPECIAL COMMERCIAL ZONE
- TRACT LIMIT LINE
- TAX MAP SHEET BOUNDARY

33 DENOTES TAX MAP SHEET NUMBERS
DENOTES BLOCK NUMBERS

REVISIONS

| | |
|-------------|--|
| FEB., 1975 | |
| MAY, 1979 | |
| MAR., 1980 | |
| JAN., 1982 | |
| AUG., 1985 | |
| SEPT., 1989 | |
| AUG., 1995 | |
| MAY, 1999 | |

ZONING MAP
LONG BEACH TOWNSHIP
OCEAN COUNTY NEW JERSEY

PREPARED BY:
OWEN, LITTLE & ASSOC. INC.
443 ATLANTIC CITY BLVD.
BEACHWOOD, NEW JERSEY 08722